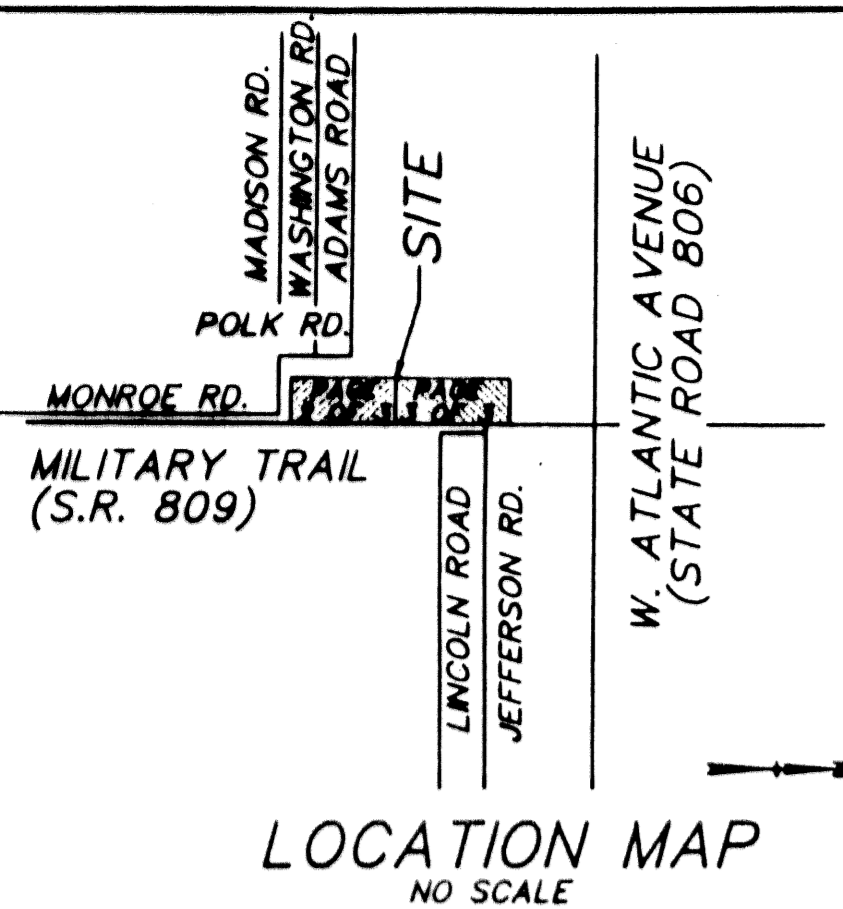


MIL-ATLANTIC

BEING A PORTION OF THE EAST HALF (E.1/2) OF THE NORTHEAST QUARTER (N.E.1/4) OF THE NORTHEAST QUARTER (N.E.1/4) OF THE NORTHEAST QUARTER (N.E.1/4) OF SECTION 23, TOWNSHIP 46 SOUTH, RANGE 42 EAST AND A PORTION OF THE EAST HALF (E.1/2) OF THE SOUTHEAST QUARTER (S.E.1/4) OF THE SOUTHEAST QUARTER (S.E.1/4) OF THE SOUTHEAST QUARTER (S.E.1/4) OF SECTION 14, TOWNSHIP 46 SOUTH, RANGE 42 EAST, CITY OF DELRAY BEACH, PALM BEACH COUNTY, FLORIDA.

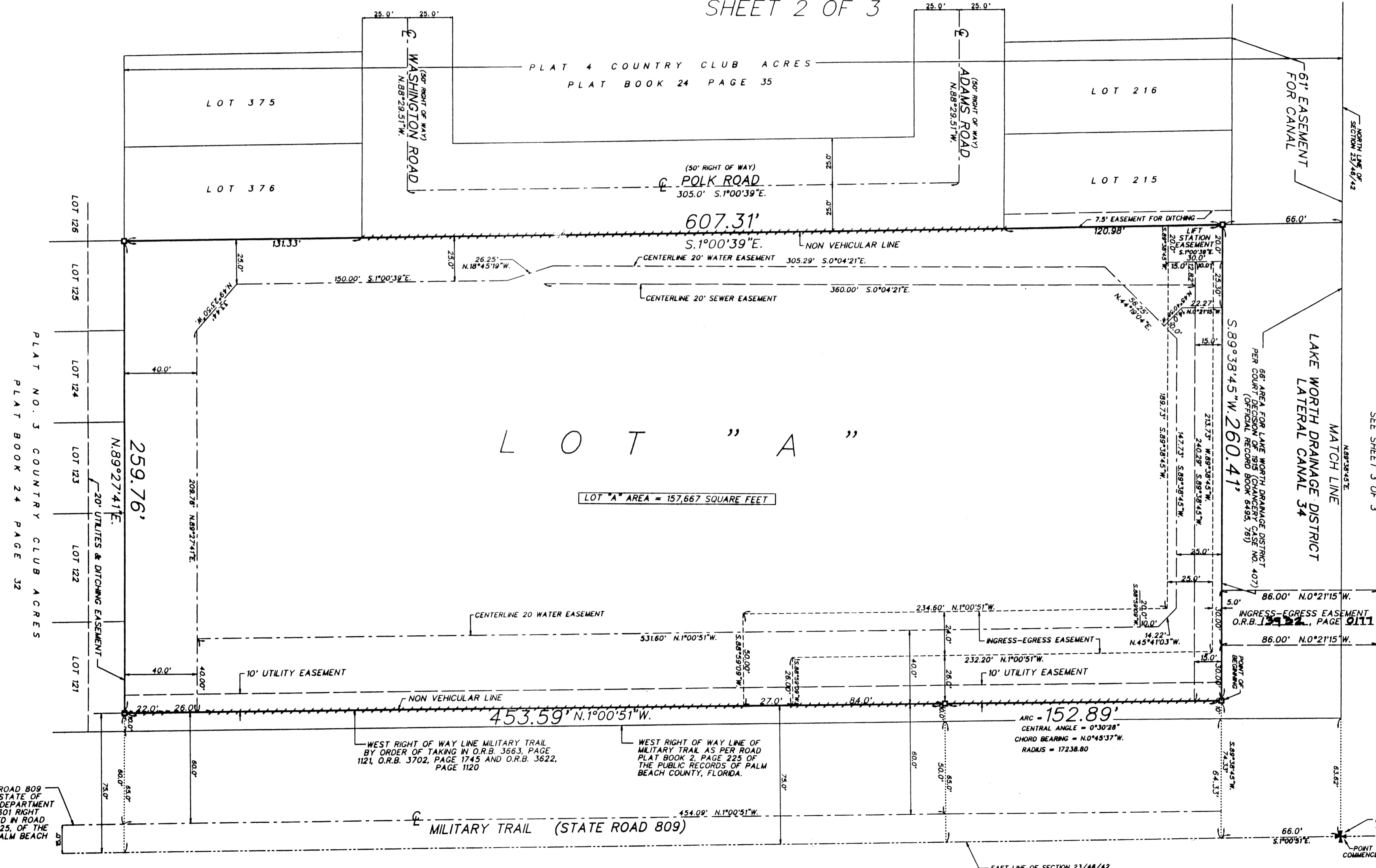
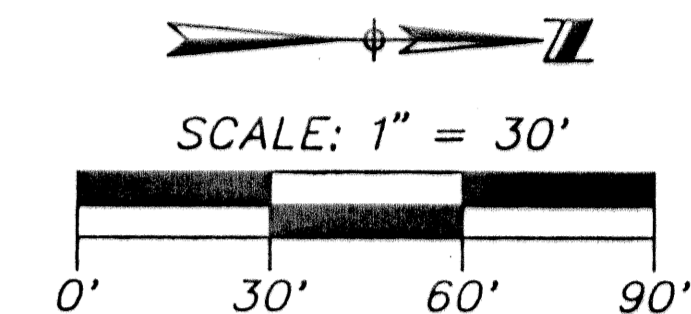
DECEMBER 1999

SHEET 2 OF 3



COUNTY OF PALM BEACH
STATE OF FLORIDA

THIS PLAT WAS FILED FOR RECORD AT _____
THIS _____ DAY OF _____
20 _____ AND DULY RECORDED IN PLAT BOOK NO. _____
ON PAGE _____
DOROTHY H. WILKEN, CLERK OF CIRCUIT COURT
BY _____ D.C.



LEGEND:

⊕ = CENTERLINE

SECTION 23/46/42 = SECTION 23, TOWNSHIP 46 SOUTH, RANGE 42 EAST

THE NORTH LINE OF SECTION 23/46/42 IS ASSUMED TO BEAR N.89°38'45"E.

▣ = PERMANENT REFERENCE MONUMENT (P.R.M.) #LB 353

O.R.B. = OFFICIAL RECORD BOOK

BASELINE FOR STATE ROAD 809 (MILITARY TRAIL) PER STATE OF FLORIDA STATE ROAD DEPARTMENT SECTION NO. 83590-2601 RIGHT OF WAY MAP RECORDED IN ROAD PLAT BOOK 2, PAGE 225, OF THE PUBLIC RECORDS OF PALM BEACH COUNTY, FLORIDA.

WEST RIGHT OF WAY LINE MILITARY TRAIL AS PER ROAD BY ORDER OF TAKING IN O.R.B. 3663, PAGE 1121 O.R.B. 3702, PAGE 1745 AND O.R.B. 3622, PAGE 1120

WEST RIGHT OF WAY LINE OF MILITARY TRAIL AS PER ROAD PLAT BOOK 2, PAGE 225 OF THE PUBLIC RECORDS OF PALM BEACH COUNTY, FLORIDA.

THIS INSTRUMENT WAS PREPARED BY PAUL D. ENGLE, IN THE OFFICE OF O'BRIEN, SUITER & O'BRIEN, INC., 2601 NORTH FEDERAL HIGHWAY, DELRAY BEACH, FLORIDA 33483 (561/276-4501).

O'BRIEN, SUITER & O'BRIEN, INC.
LAND SURVEYORS
CERTIFICATE OF AUTHORIZATION #LB353
SURVEYOR AND MAPPER IN RESPONSIBLE CHARGE: JOHN M. SLITER
2601 NORTH FEDERAL HIGHWAY, DELRAY BEACH, FLORIDA 33483
(561) 276-4501 732-3278 FAX 276-2390

DATE	DECEMBER 1999	SCALE
FIELD BOOK	PAGE NO. 42	ORDER NO. 84-172db*PL*